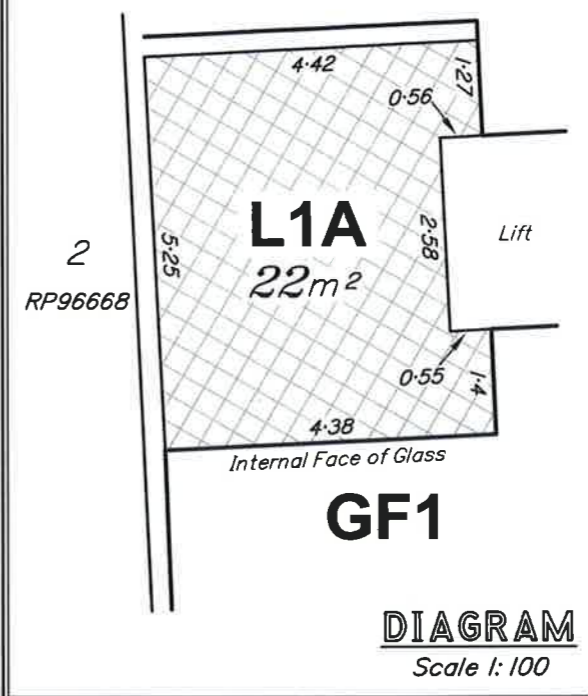
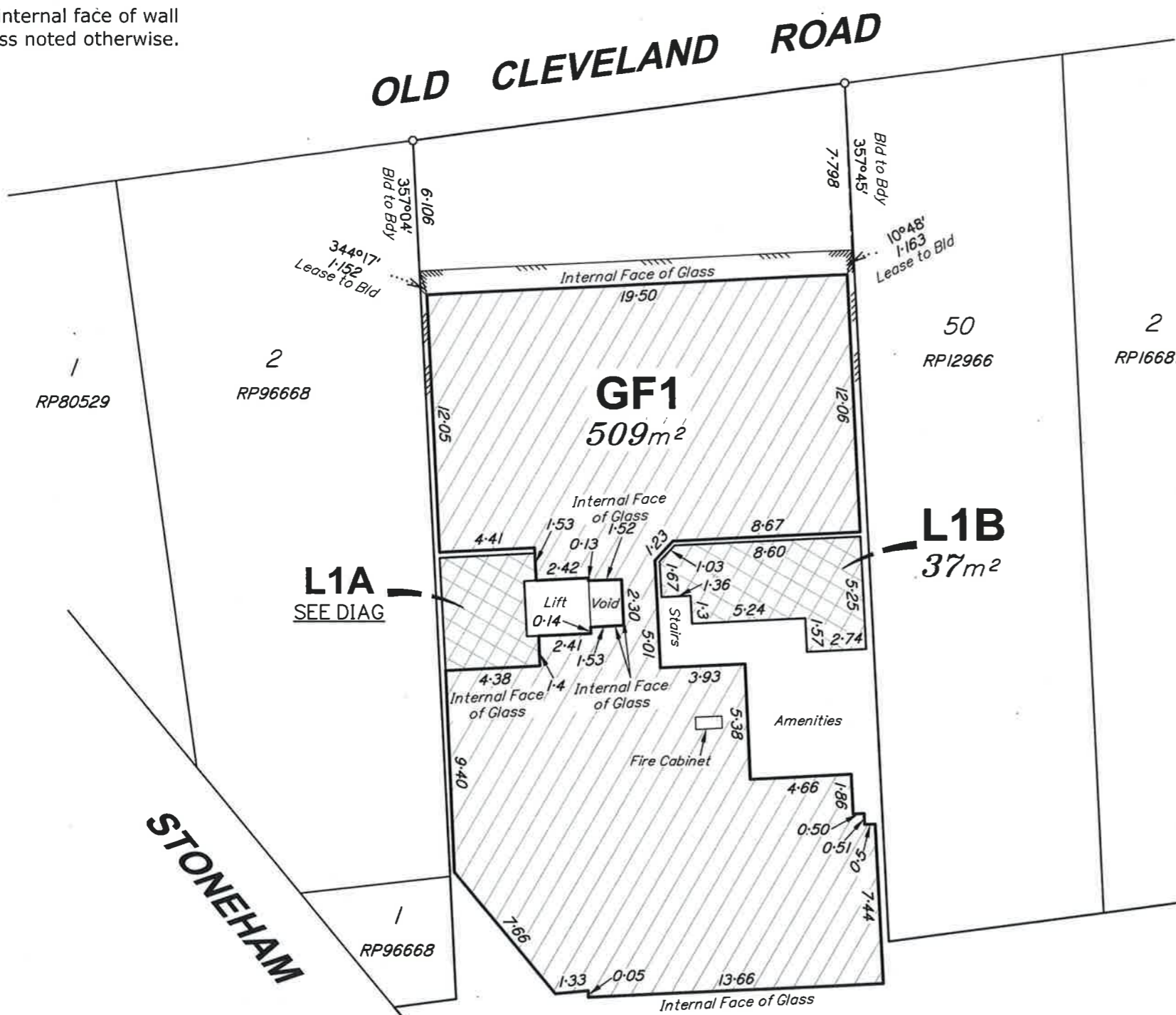


NOTE: Lease boundaries are the internal face of wall unless noted otherwise.

Sheet 1 of 1



- NOTES:
1. Drawn to Scale on A3 sheet.
  2. Lease area measured in accordance with the P.C.A. recommendations for Net Lettable Area. (NLA)
  3. Title Reference : 16363164.
  4. Adjoining tenancies shown have been compiled from other sources and are diagrammatic only.
  5. Lease Boundaries are defined by structural elements, distances shown are indicative only unless noted otherwise.
  6. Meridian of RP178907.

B.B.H. Pty. Ltd. (ACN 010 427 531),  
 certify that the details shown on  
 this sketch plan are correct.

**The COMMON SEAL**  
 of  
 Director  
 Director  
 Cadastral Surveyor

Date: 8/6/2017



Issue	Original Issue	Revision	Int	Date
A				

Title:  
**Plan of Lease Area "GF1" & Licence Areas "L1A" & "L1B"**  
 being part of the Ground Floor of the building erected on Lot 52 on RP178907

Client: **DEMARTINI**

Locality: **GREENSLOPES**

Local Gov: **BCC** Prepared By: **JEW**

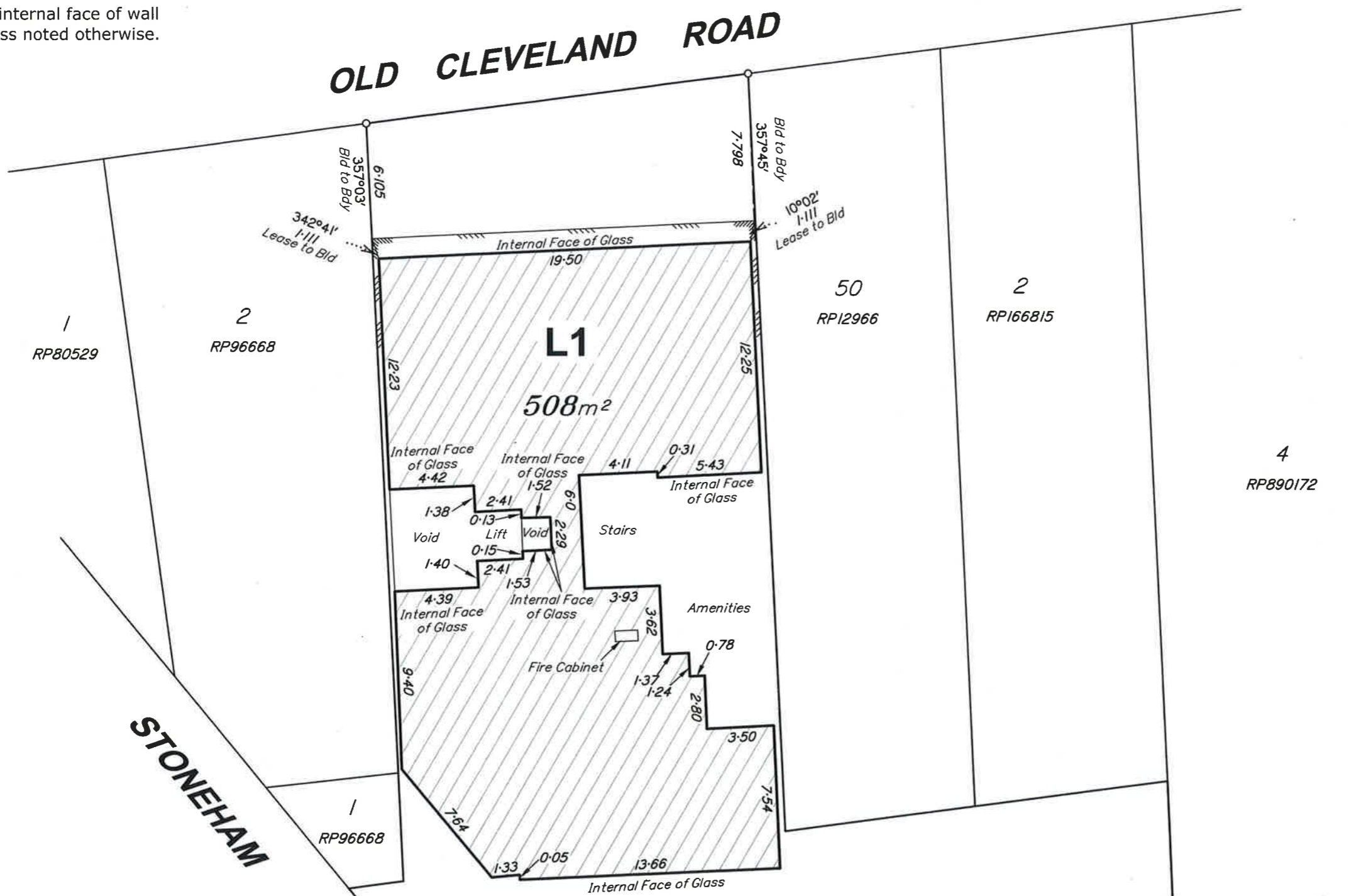
Surveyed By: **PES** Approved: **PS**

Date Created: **6/6/2017** Scale: **1:250**

Comp File: **06299.12D**

Plan No: **06299\_100\_001\_LEA\_A**

NOTE: Lease boundaries are the internal face of wall unless noted otherwise.



- NOTES:
1. Drawn to Scale on A3 sheet.
  2. Lease area measured in accordance with the P.C.A. recommendations for Net Lettable Area. (NLA)
  3. Title Reference : 16363164.
  4. Adjoining tenancies shown have been compiled from other sources and are diagrammatic only.
  5. Lease Boundaries are defined by structural elements, distances shown are indicative only unless noted otherwise.
  6. Meridian of RP178907.

Issue	Revision	Int	Date
A	Original Issue	JEW	6/6/2017

Title:  
**Plan of Lease Area "L1"**  
 being part of Level 1  
 of the building erected  
 on Lot 52 on RP178907

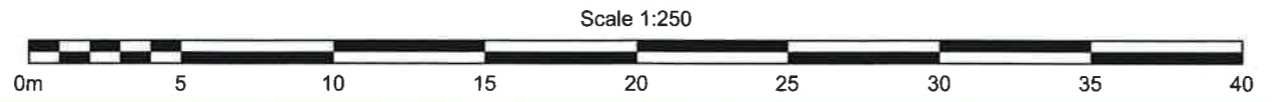
Client: **DEMARTINI**

Locality: GREENSLOPES  
 Local Gov: BCC Prepared By: JEW  
 Surveyed By: PES Approved: PS  
 Date Created: 6/6/2017 Scale: 1:250  
 Comp File: 06299.12D  
 Plan No: **06299\_100\_002\_LEA\_A**

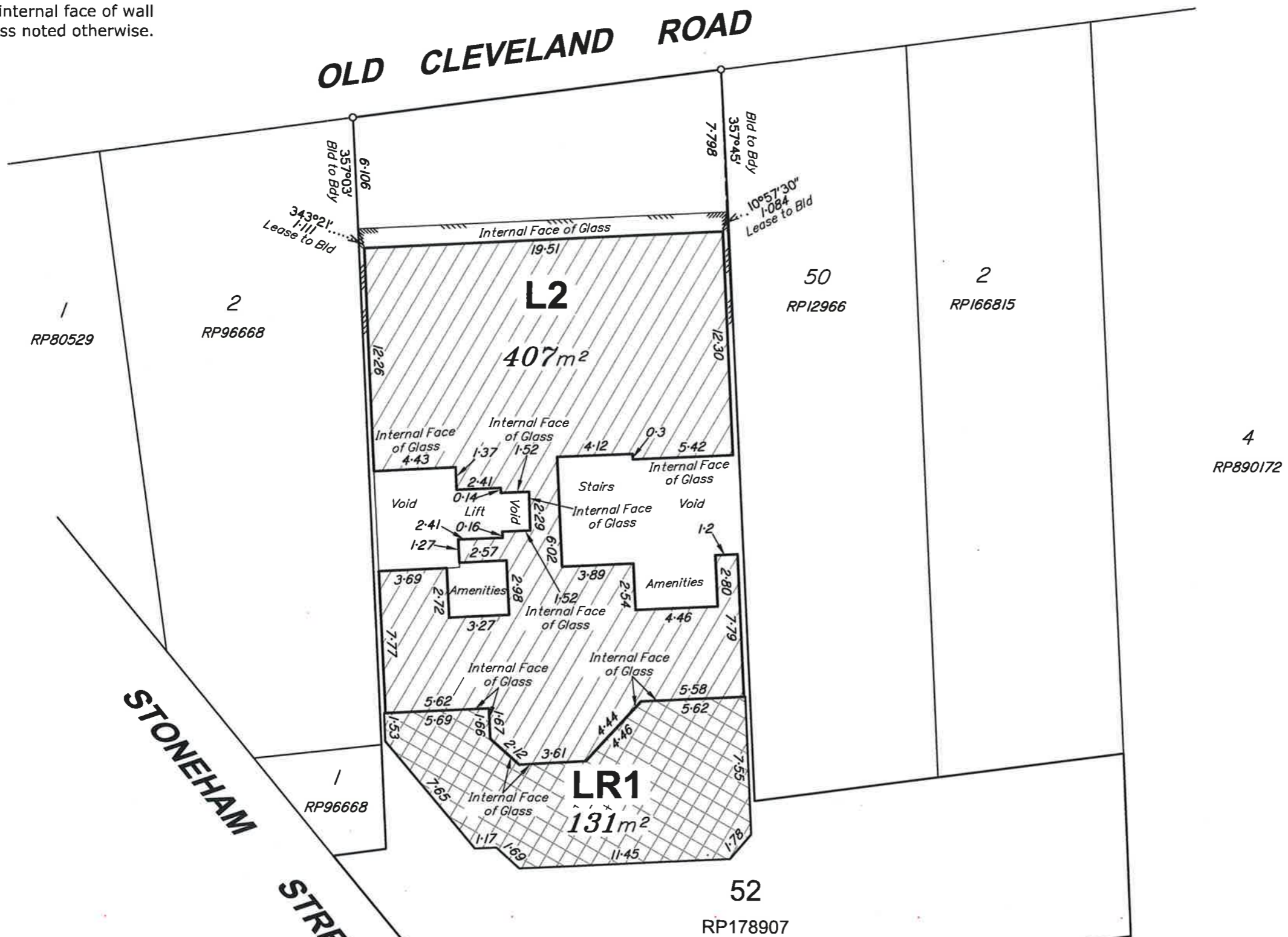
B.B.H. Pty. Ltd. (ACN 010 427 531),  
 certify that the details shown on  
 this sketch plan are correct.

*[Signature]*  
 Director  
*[Signature]*  
 Director  
 of  
 of  
 Date: 8/6/2017

**COMMON SEAL**  
 B.B.H. PTY. LTD. A.C.N. 010 427 531



NOTE: Lease boundaries are the internal face of wall unless noted otherwise.



- NOTES:
1. Drawn to Scale on A3 sheet.
  2. Lease area measured in accordance with the P.C.A. recommendations for Net Lettable Area. (NLA)
  3. Title Reference : 16363164.
  4. Adjoining tenancies shown have been compiled from other sources and are diagrammatic only.
  5. Lease Boundaries are defined by structural elements, distances shown are indicative only unless noted otherwise.
  6. Meridian of RP178907.

A	Original Issue	JEW	6/6/2017
Issue	Revision	Int	Date

Title:  
**Plan of Lease Area "L2"**  
 & Licence Area "LR1"  
 being part of Level 2 of  
 the building erected on  
 Lot 52 on RP178907

Client: **DEMARTINI**

Locality:	GREENSLOPES
Local Gov:	BCC
Prepared By:	JEW
Surveyed By:	PES
Approved:	PS
Date Created:	6/6/2017
Scale:	1:250
Comp File:	06299.12D
Plan No:	<b>06299_100_003_LEA_A</b>

B.B.H. Pty. Ltd. (ACN 010 427 531),  
 certify that the details shown on  
 this sketch plan are correct.

**COMMON SEAL**

Director  
 Director  
 of  
 Geographical Surveyor

Date: 8/6/2017

